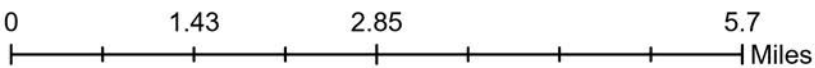
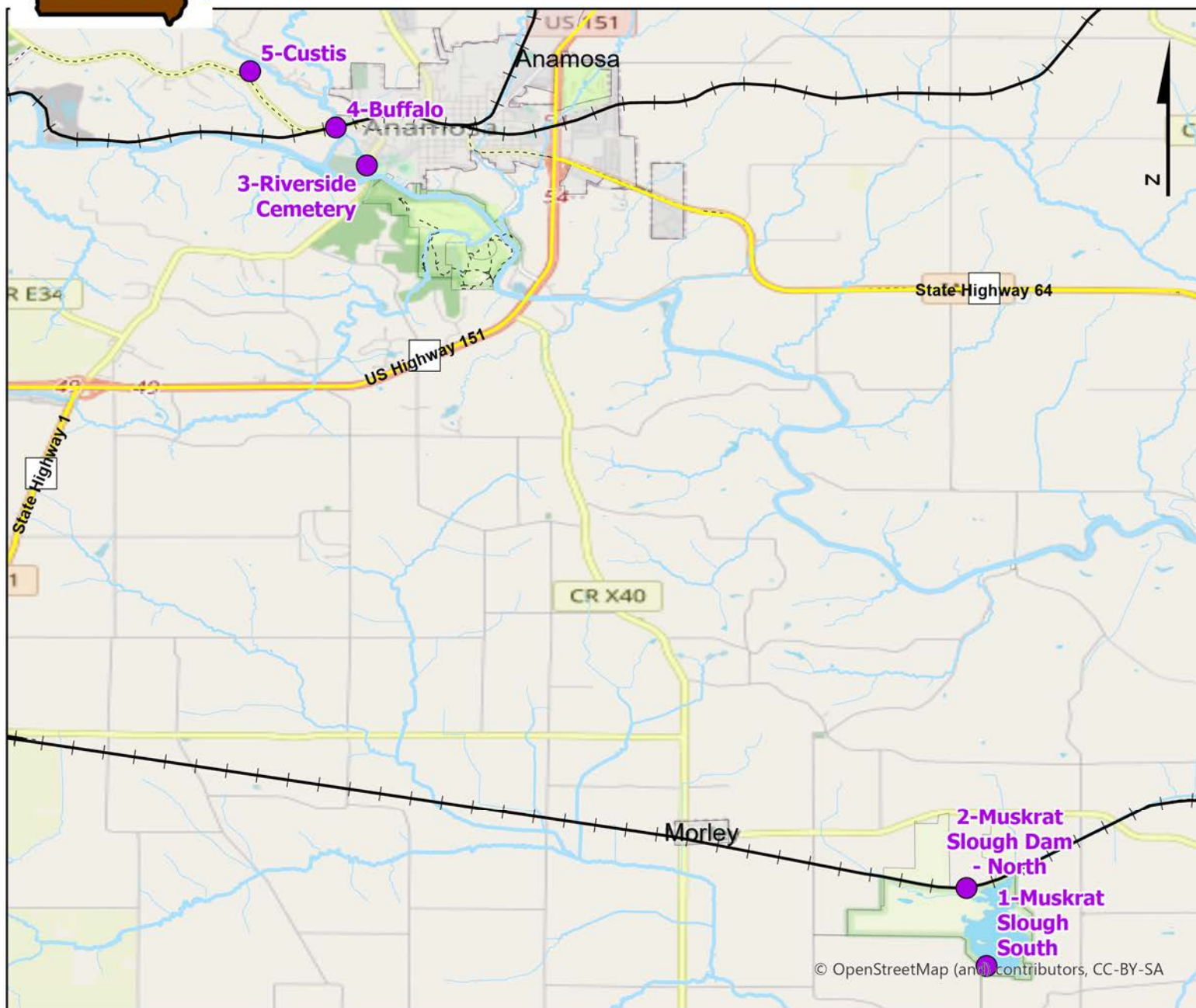


Volunteer Wildlife Monitoring Program (VWMP) Frog and Toad Survey

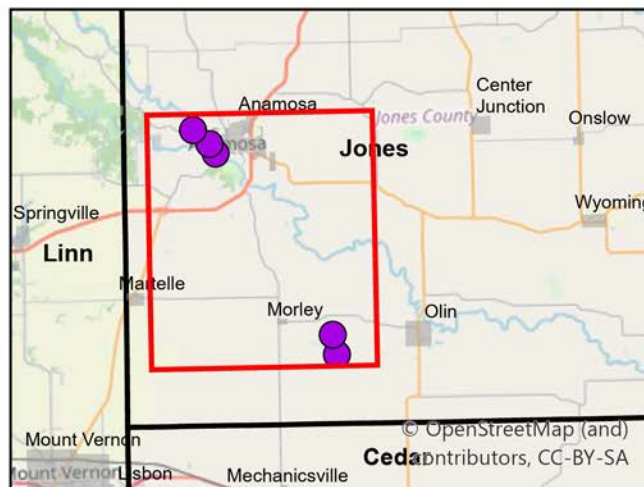


Route ID: 172 County: Jones



Legend

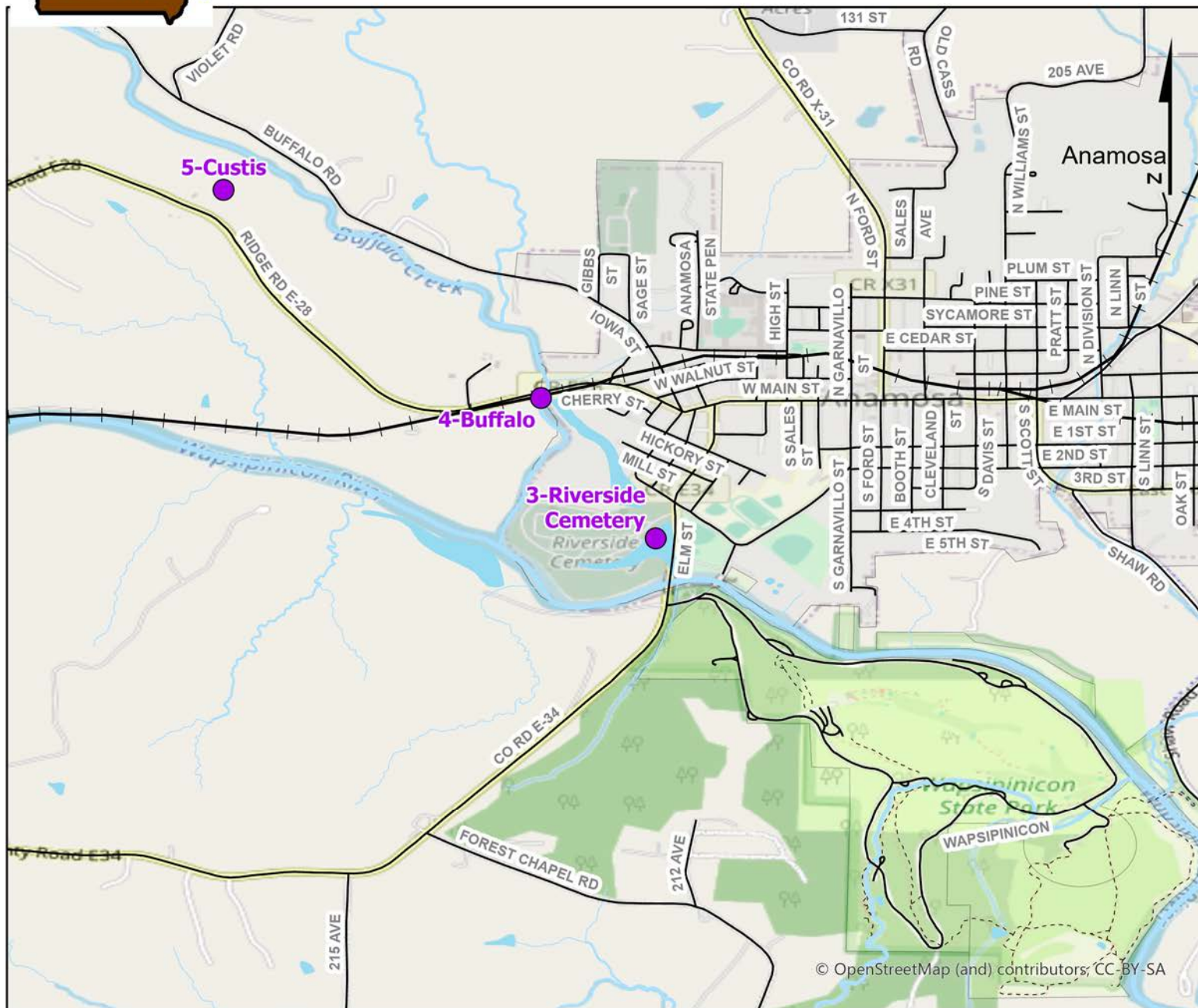
- Trails
- Survey Stops



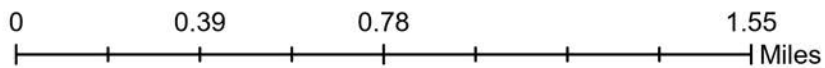
Volunteer Wildlife Monitoring Program (VWMP) Frog and Toad Survey



Route ID: 172 County: Jones



© OpenStreetMap (and) contributors, CC-BY-SA

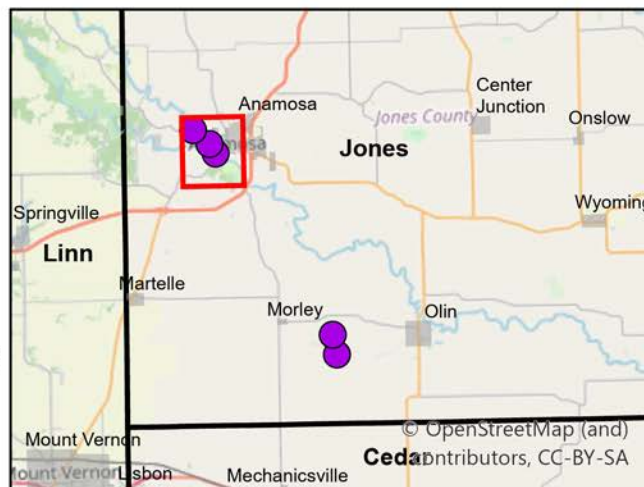


DNR
**Volunteer
 Wildlife
 Monitoring
 Program**



Legend

- Trails
- Survey Stops

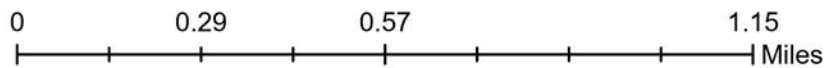


© OpenStreetMap (and) contributors, CC-BY-SA

Volunteer Wildlife Monitoring Program (VWMP) Frog and Toad Survey



Route ID: 172 County: Jones

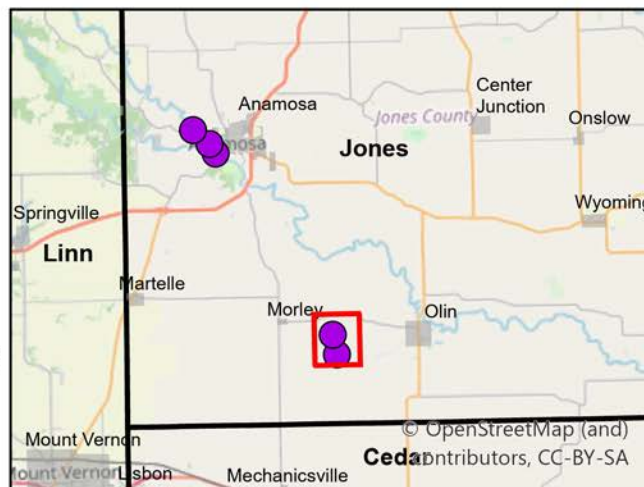


DNR
Volunteer
Wildlife
Monitoring
Program



Legend

- Trails
- Survey Stops





Frog and Toad Call Survey Route Description

Route ID:

Established:

Site Number	Name	County	Latitude	Longitude	Directions
<input type="text" value="1"/>	<input type="text" value="Muskrat Slough South"/>	<input type="text" value="Jones"/>	<input type="text" value="41.9866479"/>	<input type="text" value="-91.2044967"/>	<input type="text" value="North end of South Access Road, on 170th Ave north of 35th St intersection"/>
<input type="text" value="2"/>	<input type="text" value="Muskrat Slough Dam - North"/>	<input type="text" value="Jones"/>	<input type="text" value="41.9979601"/>	<input type="text" value="-91.2074023"/>	<input type="text" value="Dam site on North Access Road, on state Access Rd"/>
<input type="text" value="3"/>	<input type="text" value="Riverside Cemetery"/>	<input type="text" value="Jones"/>	<input type="text" value="42.1028395"/>	<input type="text" value="-91.2944388"/>	<input type="text" value="Pond by maintenance shed."/>
<input type="text" value="4"/>	<input type="text" value="Buffalo"/>	<input type="text" value="Jones"/>	<input type="text" value="42.108337"/>	<input type="text" value="-91.2989358"/>	<input type="text" value="Buffalo River Bridge - west end"/>
<input type="text" value="5"/>	<input type="text" value="Custis"/>	<input type="text" value="Jones"/>	<input type="text" value="42.1164867"/>	<input type="text" value="-91.3113766"/>	<input type="text" value="Farm Pond. 1 mile NW of Anamosa Buff. Ridge Road."/>